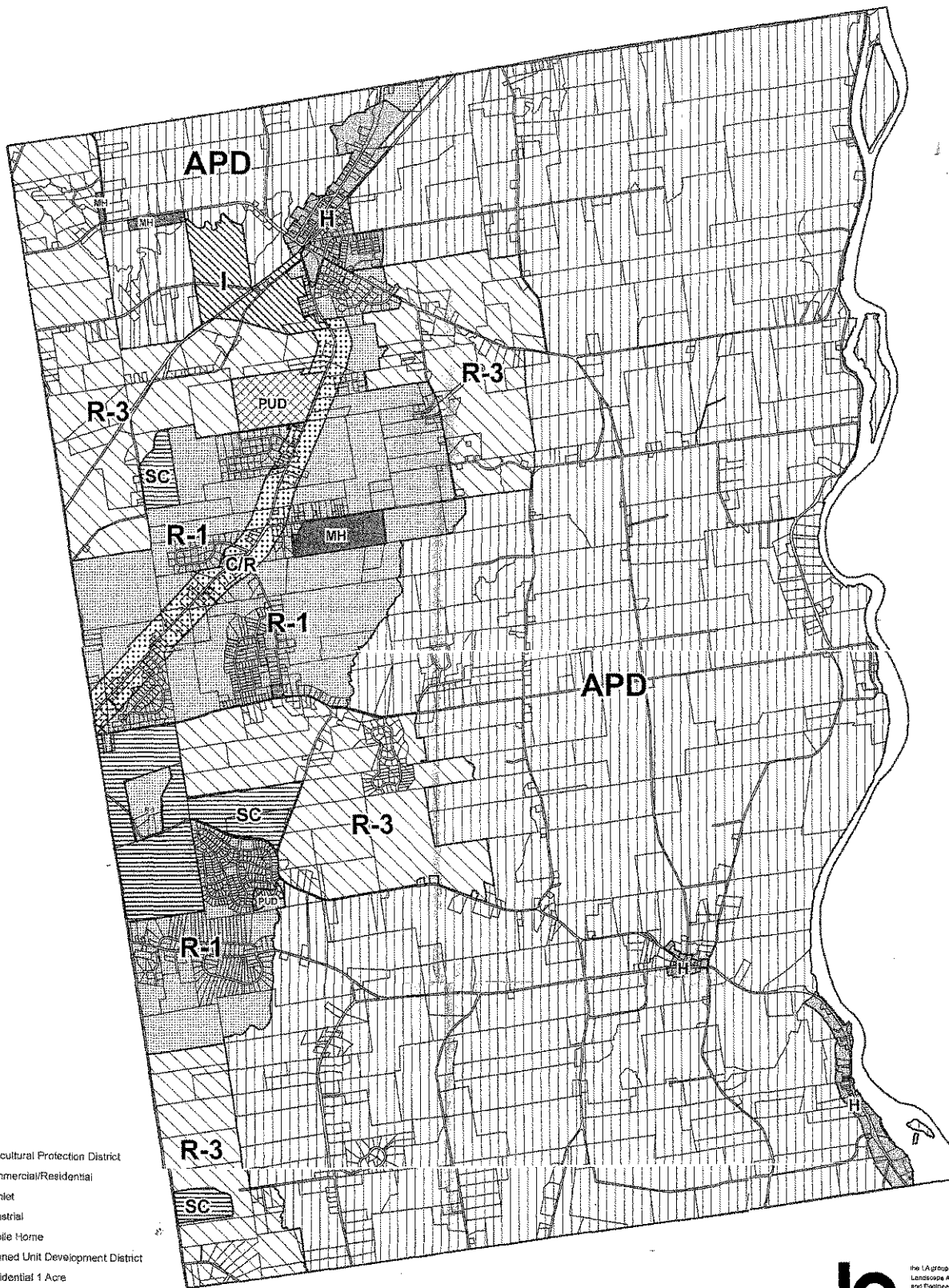











**ATTACHMENT C**  
**ZONING MAP**  
**OF THE TOWN OF NORTHUMBERLAND**



-  APD Agricultural Protection District
-  C/R Commercial/Residential
-  H Hamlet
-  I Industrial
-  MH Mobile Home
-  PUD Planned Unit Development District
-  R-1 Residential 1 Acre
-  R-3 Residential 3 Acre
-  SC Saratoga County


 The LA Group  
 Landscape Architecture  
 and Engineering, P.C.  
 40 Long Alley  
 Saratoga Springs  
 New York 12866  
 Tel: 518-887-8100



SCALE: 1" = 2,000'

**ZONING MAP**  
TOWN OF  
NORTHUMBERLAND

Larger Maps are available at the Town Hall for \$2.00  
 Complete Zoning Ordinance Books are available for \$15.00